

# Marrickville Station

## Your transport options

Plan your trip at [transportnsw.info](http://transportnsw.info)  
Allow extra travel time

### Southwest transport changes

**M1**

**19 August 2024**

M1 Metro opened between Chatswood and Sydenham

**T3 T8**

**30 September 2024**

T3 Bankstown Line closes between Sydenham and Bankstown for metro conversion work

- Southwest Link launches, providing a high frequency bus service between Sydenham and Bankstown stations for up to 12 months.
- Buses temporarily replace trains between Lidcombe and Bankstown for approximately 3 weeks.
- T3 Liverpool & Inner West Line train service introduced from Liverpool to the City via Lidcombe.
- St Peters and Erskineville stations are serviced by the T8 South Line.

### Local travel options from 30 September 2024

#### Going to Redfern?

It'll take approximately 33 minutes by bike – follow the pink wayfinding signs.

Bike riding route to Redfern Station

Bike riding route to Dobwich Hill Station

#### Marrickville Station, Illawarra Rd

**Southwest Link Buses to Bankstown**

The SW1 bus will take you to Campsie in about 24 minutes and Bankstown in about 49 minutes.

#### Marrickville Station, Illawarra Rd

**Southwest Link Buses to Sydenham**

The SW1 bus will take you straight to Sydenham Station in about 6 minutes.

#### Heading to the City?

Change at Sydenham for new Metro services or for T4 and T8 trains.

#### Want a different way to the city?

The 423 bus will take you to Newtown Station in about 22 minutes. From there, change for T2 or T3 trains to reach the City.

#### Plenty of bike parking

There are now 120 bike parking spaces at Sydenham Station, including 90 secure spaces.

#### Sydney Metro is now open

Sydney Metro is now open from Sydenham, providing direct services to the City, Victoria Cross (for North Sydney) and Macquarie Park.

#### Making it easier to ride


We're upgrading the riding and walking route between Marrickville and Sydenham stations – it'll take approximately 7 minutes to ride to Sydenham, or 20 minutes to walk.

Bike riding route to Sydenham Station

Bike riding route to Tempe Station

For the latest updates on Southwest Link, and to access transport guides for other stations visit: [transportnsw.info/southwestlink](http://transportnsw.info/southwestlink)

#### Bus connections to other train stations



Trip times are approximate, based on scheduled timetables and may change.

### Southwest Link bus services and frequencies



Every 2 to 4 minutes during peak periods

At least every 10 minutes across most of the day

At least every 15 minutes late at night

Accessible low floor buses will be used across Southwest Link bus routes.

Travel on Southwest Link buses is fare free.

### Discover more ways to walk or ride

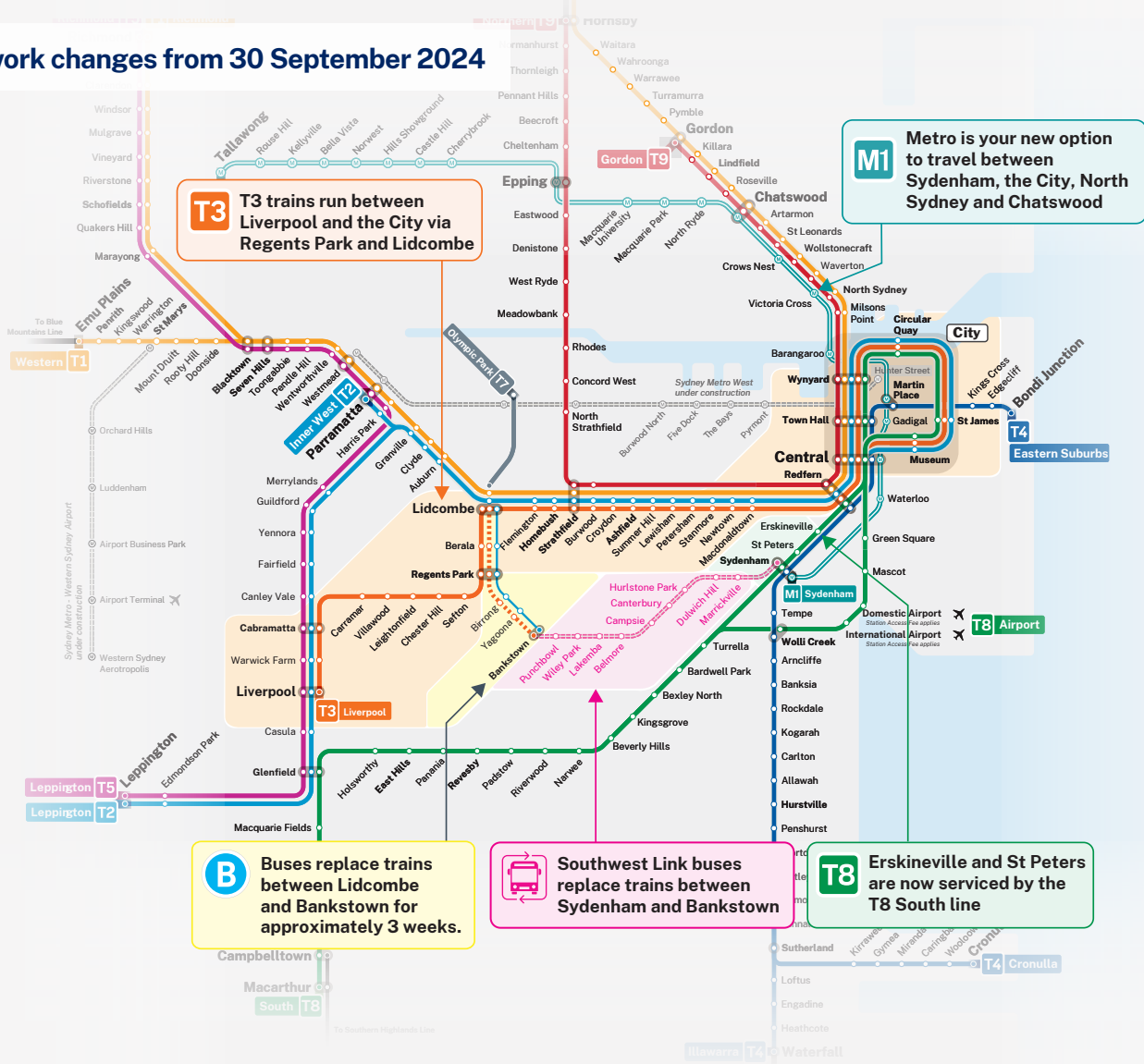
We're introducing lots of ways to make your walking or riding experience easier during these transport changes.

Visit [transportnsw.info/southwest-link/active-transport](http://transportnsw.info/southwest-link/active-transport) to get bike route maps, tips for your trips, and sign up for free courses and local events.

# Marrickville Station

## Your transport options

### Network changes from 30 September 2024



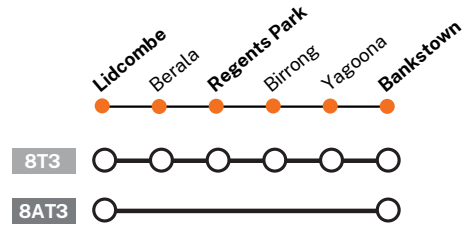
### T6 Coming soon: T6 Lidcombe & Bankstown Line

From 30 September 2024, buses temporarily replace trains between Lidcombe and Bankstown stations for approximately 3 weeks.

Yagoona and Birrong stations will be closed and serviced by train replacement buses during this time.

Transport will share further details about the T6 Lidcombe & Bankstown Line when available.

### Train replacement bus services between Lidcombe and Bankstown from 30 September 2024



**Lidcombe** – Change for trains to City, Parramatta or Redfern **T1 T2 T3**

**Regents Park** – Change for trains to Liverpool **T3**

Travel on these train replacement buses is fare free

**Translating and interpreting service**  
If you need help understanding this information, please contact the Translating and Interpreting Service (TIS) on 131 450 and ask them to call Transport for NSW on 131 500.

© Transport for NSW  
The information in this brochure is intended as a guide only and is subject to change at any time without notice.

**Plan your trip at [transportnsw.info/trip](https://transportnsw.info/trip)**  
**Allow extra travel time**  
Use Trip Planner to search trip options, check timetables and travel alerts, and see your trip mapped out.



**Southwest Link**  
Making way for Sydney Metro